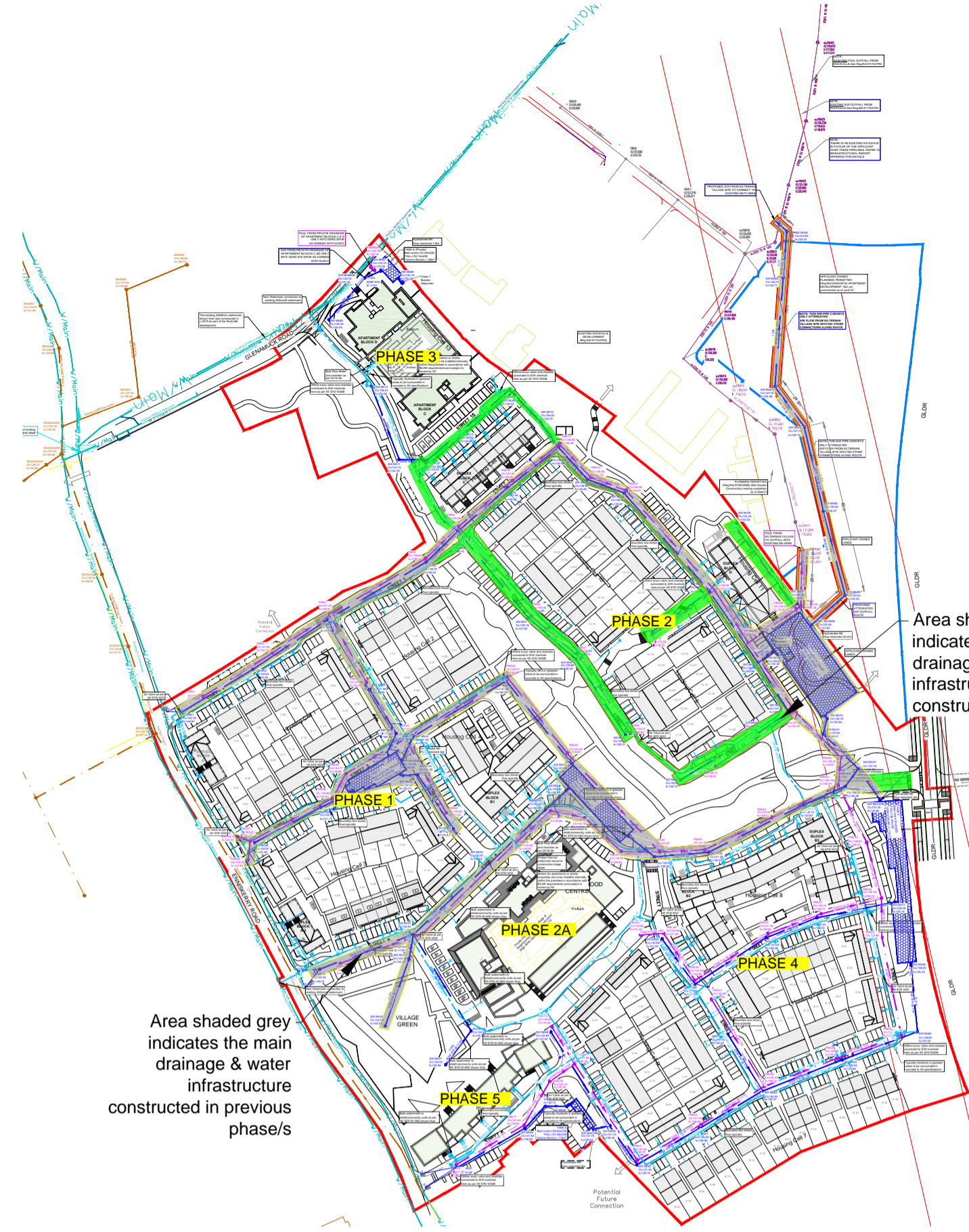
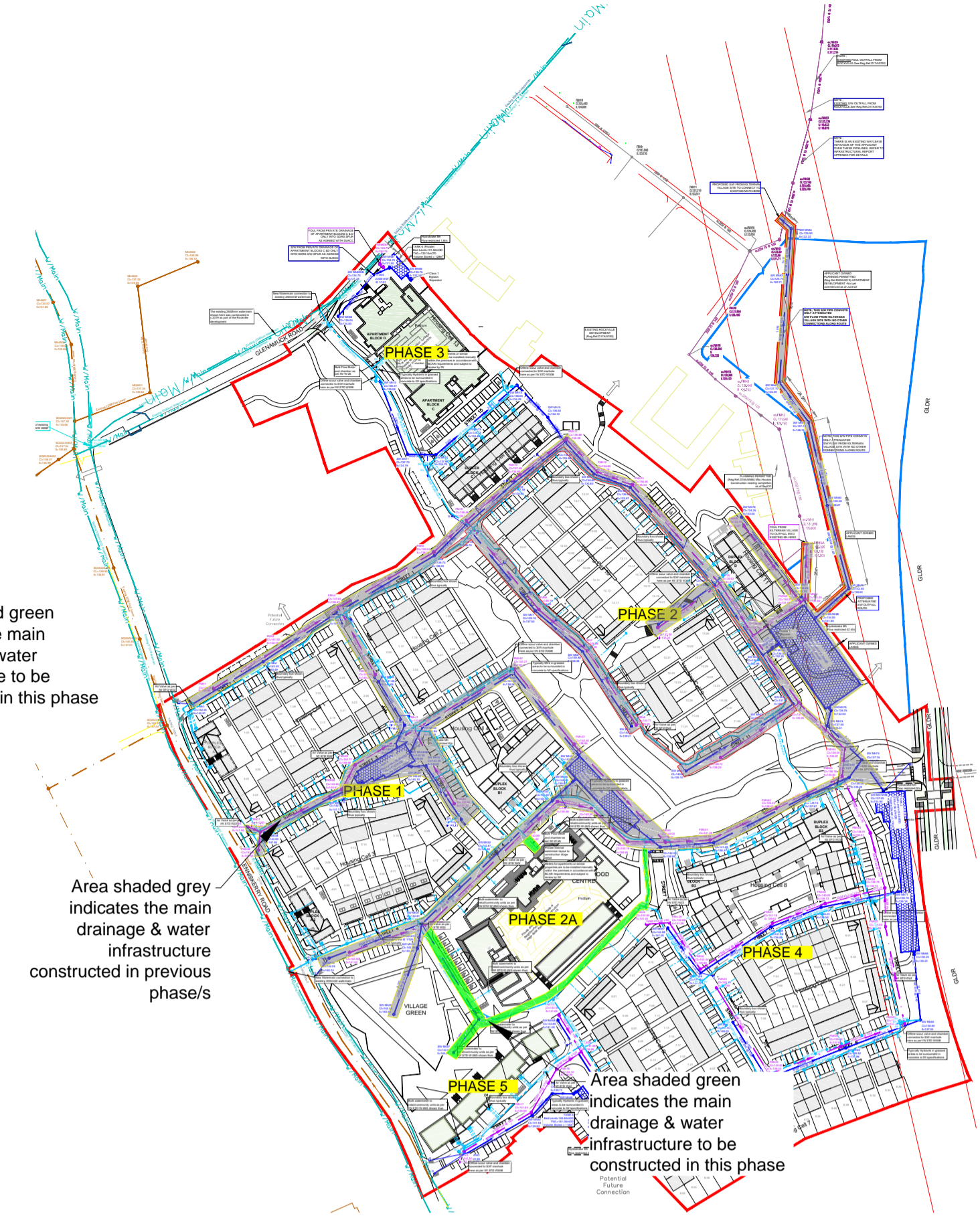


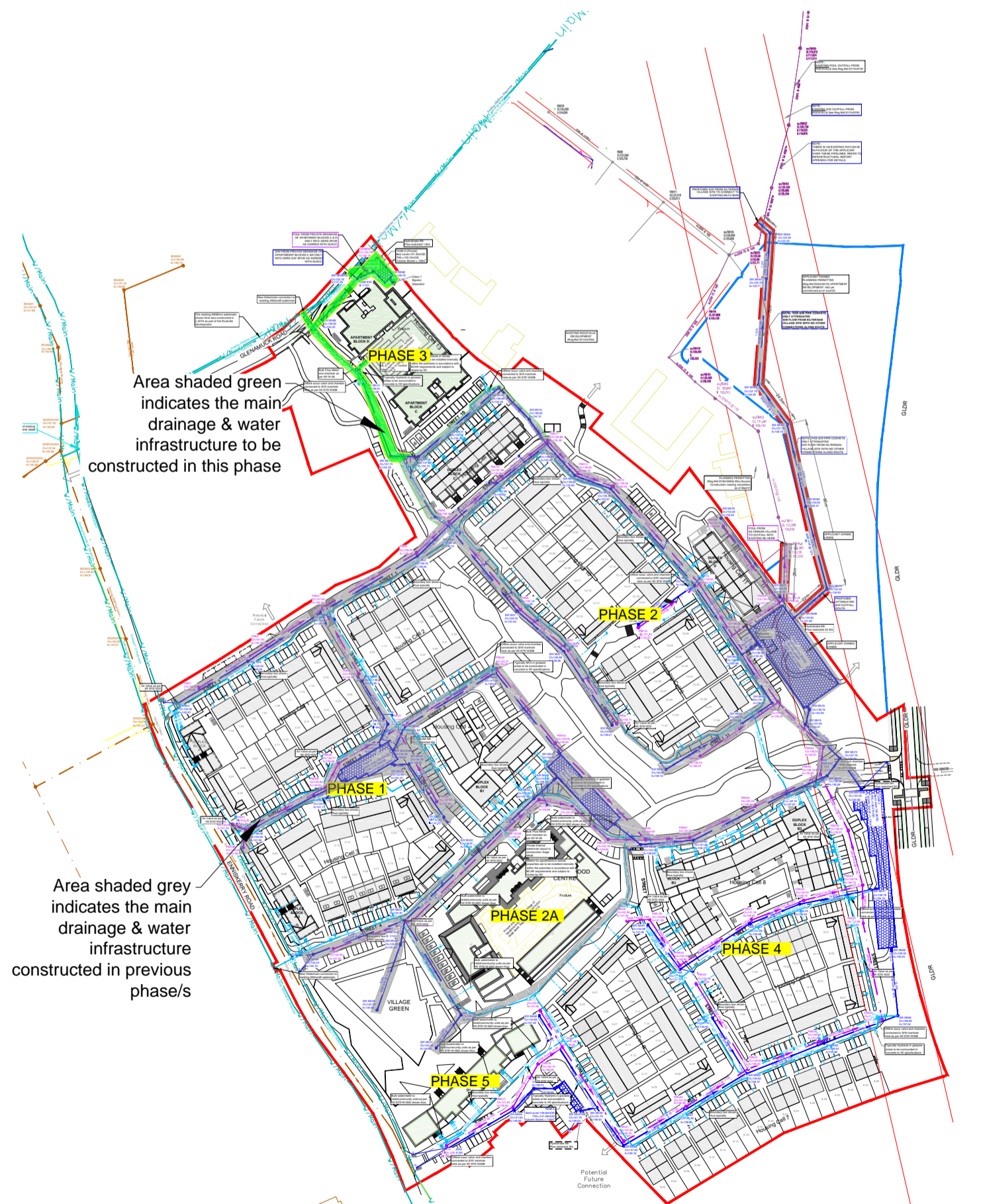
Phase 1 Main Infrastructure
Scale 1:2500



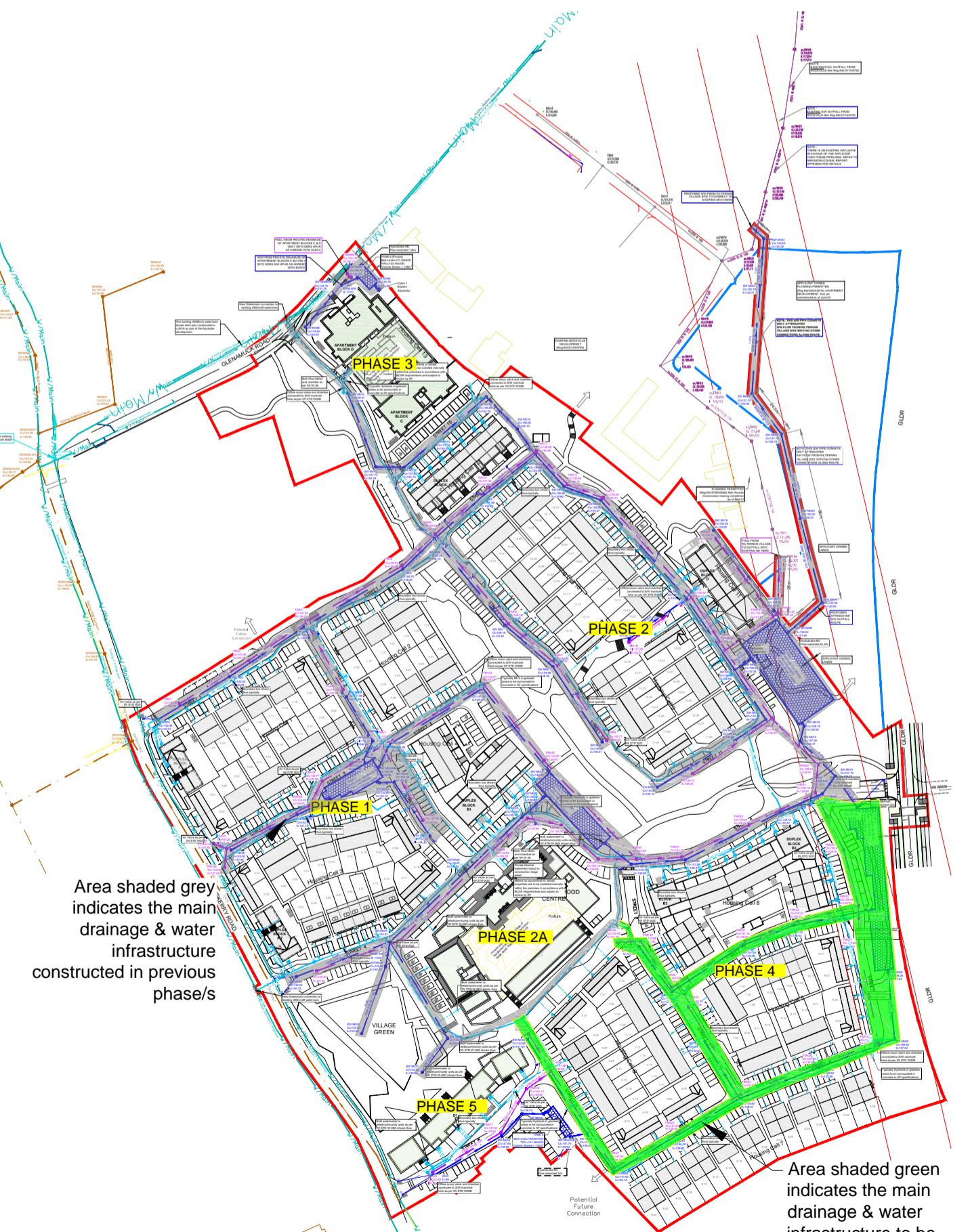
Phase 2 Main Infrastructure
Scale 1:2500



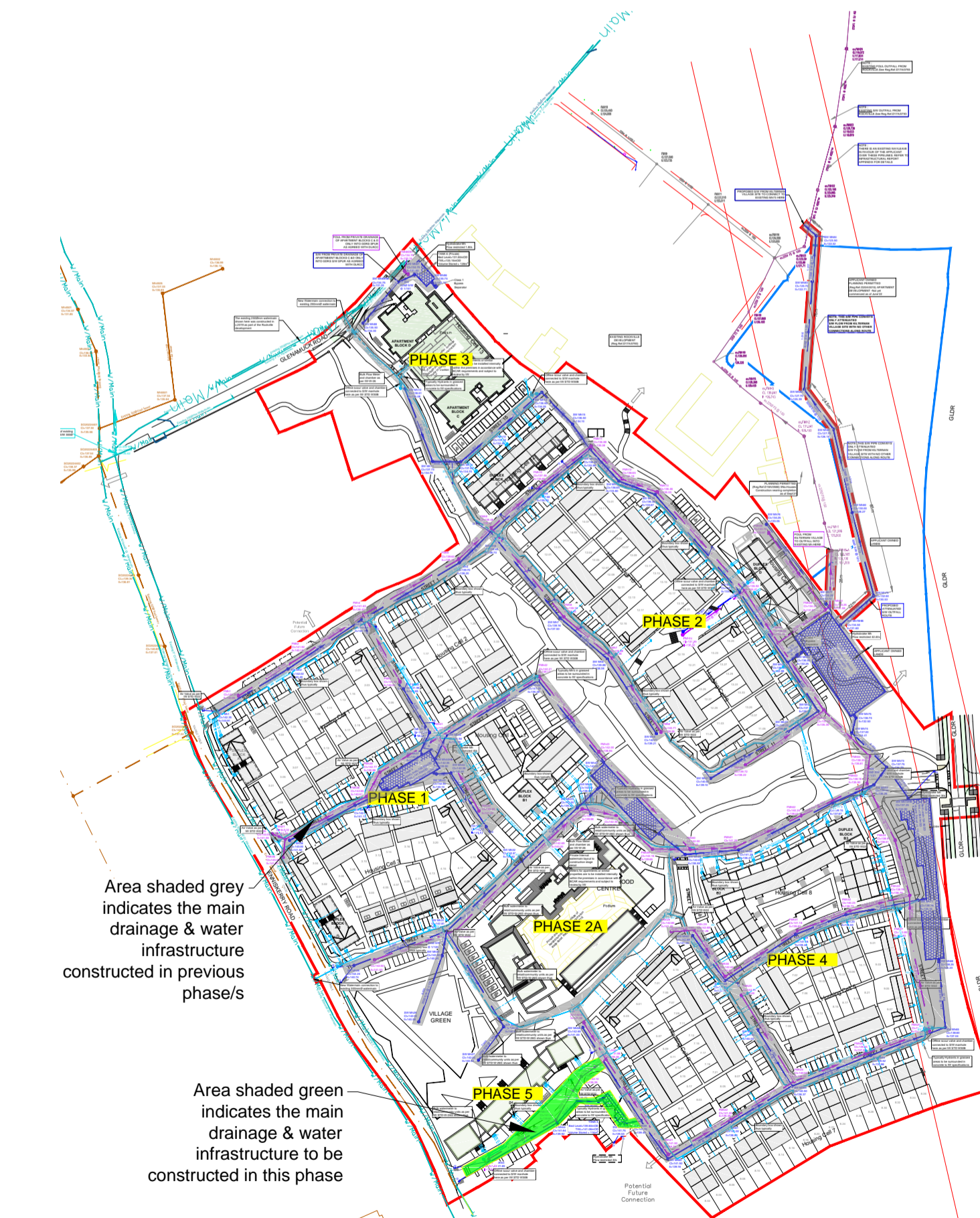
Phase 2A Main Infrastructure
Scale 1:2500



Phase 3 Main Infrastructure
Scale 1:2500

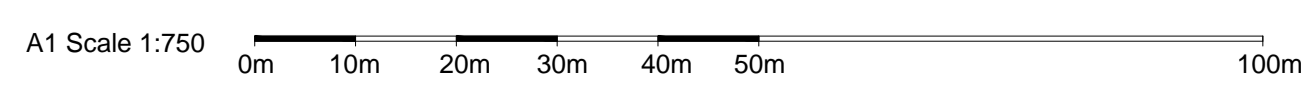


Phase 4 Main Infrastructure
Scale 1:2500



Phase 5 Main Infrastructure
Scale 1:2500

- Notes:
1. Read this drawing in conjunction with all other relevant Engineers and Architects drawings.
 2. Do not scale this drawing, use only written dimensions.
 3. Do not set out from this drawing unless specifically confirmed by the Engineers beforehand.
 4. All levels shown are to Main Head datum (mOD).
 5. The contractor is to check all service connections before commencing any site development works.
 6. The Engineer is to be informed of discrepancies that may arise before the contractor commences any site development works, if in doubt - ask!
 7. Refer to individual S/W & Foul drainage sheets (No.'s 2104/03-07) for greater detail of general arrangements at 1:500 scale.




©This drawing is Copyright and must only be used for the project noted

REV DATE DESCRIPTION

ROGER MULLARKEY & ASSOCIATES
Consulting Structural and Civil Engineers

Duncreevan, Kilcock, Co.Kildare
Tel: +353 1 610 3755 Mob: +353 87 232 4917
E-mail: info@rmullarkey.ie www.rmullarkey.ie



Project
KILTERNAN VILLAGE SHD

Drawing Title	Architect
WATER & DRAINAGE PHASING	MCORM Architects

Date	Drawn By	Scales	Dwg.No.	Stage	Rev
May'22	RM	1:1000 @A1	2104/18	PLANNING	